

Nachusa Grasslands

LOST LAKE

 **Big Jump Trailhead**
2.6 miles north of Visitor Area on Lowden Road

FLAGG ROAD

CLEAR CREEK

  **Clear Creek Knolls Trailhead**

Clear Creek Knolls Trailhead

● Pull-Off

E. STONE BARN ROAD

 **Stone Barn Savanna Trailhead**

● Pull-Off

W. STONE BARN ROAD

 **Carpenter Prairie Trailhead**
Take E. Stone Barn Road to Carthage Road; turn right

The Nature Conservancy Stewardship Office

LOWDEN ROAD

FRANKLIN CREEK

Visitor Use Area



Visitor Area

LOWDEN ROAD

NAYLOR ROAD





● Pull-Off

● Pull-Off

  **Meiners Wetland Trailhead**

0 750 1,500 3,000 4,500 Feet

N

-  Hiking Trail
-  Bison Perimeter Fence
-  Streams
-  1' contour